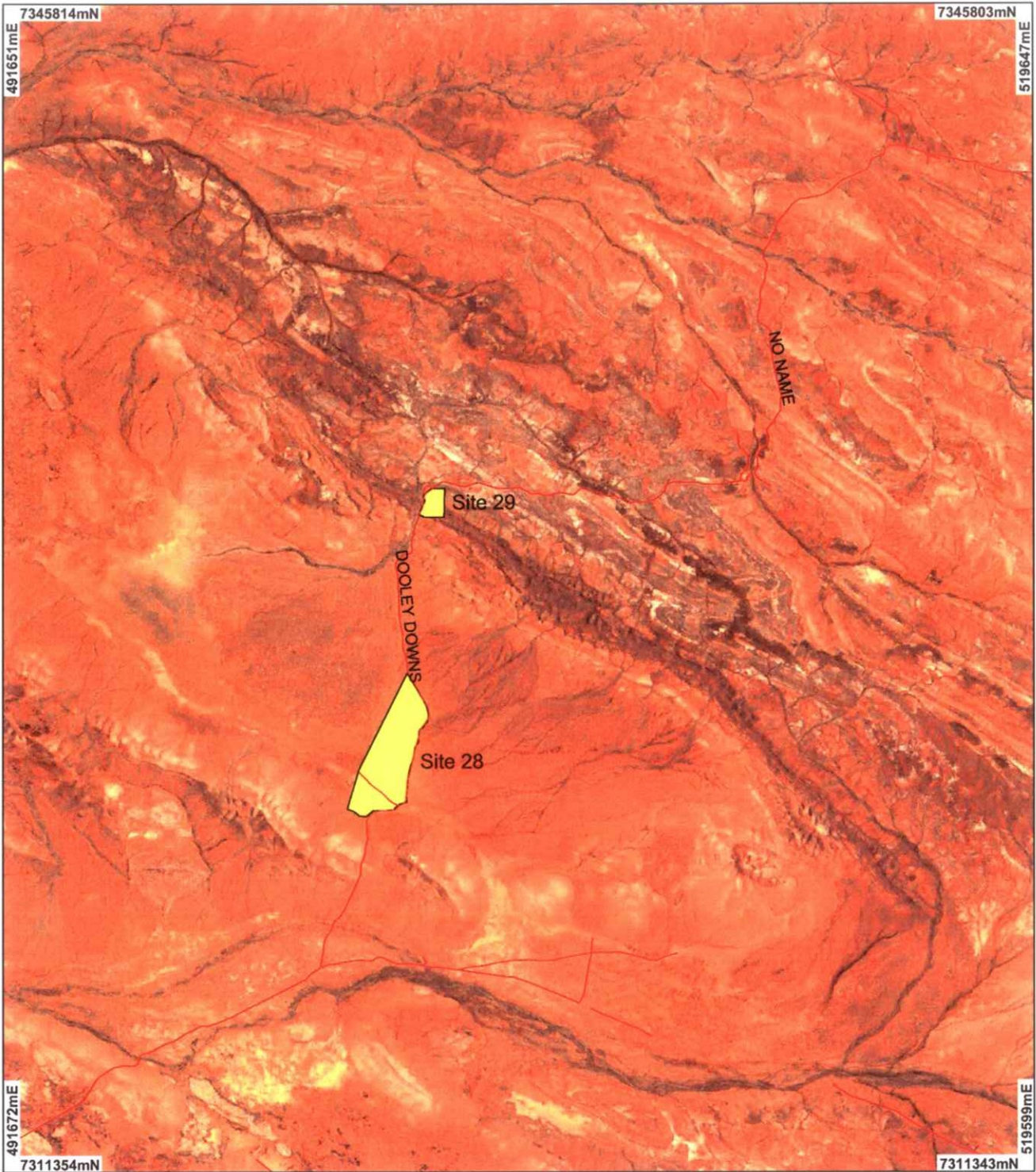




Plan 1456/1h



LEGEND

<p>Clearing instruments</p> <ul style="list-style-type: none"> Areas Applied to Clear Road Centrelines - DLI 1/3/04 Cadastre - DLI 	<ul style="list-style-type: none"> Gascoyne 1.4m Urtnomosaic - DLI 08/02 Kennedy Ranges 1.4m Orthomosaic - DLI 02 Western Australia ETM 25m 543 - AGO 04 	 <p>0 ————— 3.75 km</p> <p>Scale 1:163899 (Approximate when reproduced at A4)</p> <p>Geocentric Datum Australia 1994</p> <p><i>Note: the data in this map have not been projected. This may result in geometric distortion or measurement inaccuracies.</i></p> <p><i>[Signature]</i> Date 21/12/06</p> <p>Officer with delegated authority under Section 20 of the Environmental Protection Act 1986</p> <p>Information derived from this map should be confirmed with the data custodian acknowledged by the agency acronym in the legend.</p>  <p>Department of Environment WA Crown Copyright 2002</p>
---	---	--

* Project Data. This data has not been quality assured. Please contact map author for details.